

ORDINANCE NO. **10793**

AN ORDINANCE relating to drug-free zones; approving a map of the location and boundary of areas in the Enumclaw School District 216 within which unlawful transactions in controlled substances are subject to enhanced penalties pursuant to RCW 69.50.435, and adding a new section to K.C.C. 12.82.

PREAMBLE:

K.C.C. 12.82 establishes a procedure for the production or reproduction of maps depicting the location and boundaries of parks, schools and areas within one thousand feet of schools, within which unlawful transactions in controlled substances are subject to enhanced penalties as imposed pursuant to RCW 69.50.435. Upon request of the governing body of the Enumclaw School District No. 216, King County has prepared a map depicting such boundaries. It is in the public interest to provide notice of the location of such area and to expedite prosecution, conviction, and enhanced penalties for cases of unlawful transactions in controlled substances in such locations.

BE IT ORDAINED BY THE COUNCIL OF KING COUNTY:

SECTION 1. The boundaries of drug-free zones surrounding the school as listed in exhibit "A" located within the Enumclaw School District No. 216 are hereby adopted:


A. Westwood Elementary School.

The maps produced by the county engineer of the location and boundaries of the drug-free zones surrounding this school within the Enumclaw School District 216, as supported by the Enumclaw School District 216, are on file with the department of public works, roads and engineering division and the department of executive administration, records and elections division.


INTRODUCED AND READ for the first time this 29<sup>th</sup> day of March, 1993.

PASSED this 19<sup>th</sup> day of April, 1993.


KING COUNTY COUNCIL  
KING COUNTY, WASHINGTON

  
Chair

ATTEST:

  
Clerk of the Council

APPROVED this 29<sup>th</sup> day of APRIL, 1993.

  
King County Executive

Attachments:

A. Maps depicting exhibit "A"